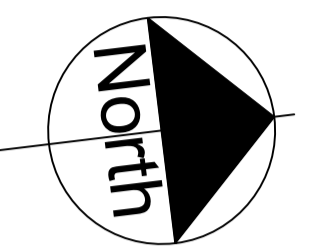







NOTES:
 Copyright Chetwoods (London) Limited. No implied licence exists.
 Contractors must verify all dimensions on site before commencing any work or shop drawings. This drawing is not to be scaled. Use figured dimensions only.
 Subject to statutory approvals and survey.
 Building areas are liable to adjustment over the course of the design process due to the ongoing construction detailing developments.
 Please note the information contained within this drawing is solely for the benefit of the employer and should not be relied upon by third parties.
 The CDM hazard management procedures for the Chetwoods aspects of the design of this project are to be found on the "Chetwoods - Hazard Analysis and Design Risk Assessment" and/or drawings. The full project design teams comprehensive set of hazard management procedures are available from the Principle Designer appointed for the project.



KEY

-  Application Boundary
-  Demolition of buildings and equipment to be covered by the approved Prior Notification for Demolition (PND) ref. 20/00129/PRIOR4
-  Below (blue) and above (green) ground works associated with the former Barking Reach
-  Power Station Site including demolition, removal and processing of slabs, remediation of the site, decommissioning and demolition of the cooling water intake/outtake tunnels and associated cooling water shaft head house and structure, decommissioning and demolition works associated with the gas pipeline and utility infrastructure. These works are covered under a separate Full Planning Application submitted at the same time as this application
-  Demolition of buildings to be covered by both the PND and this application

Notes:

- For further information, refer to the Development Specification.

PL1	First Issue.	24.04.20	MB/MF
Rev	Revision Description	Date	Author/Reviewer

PLANNING

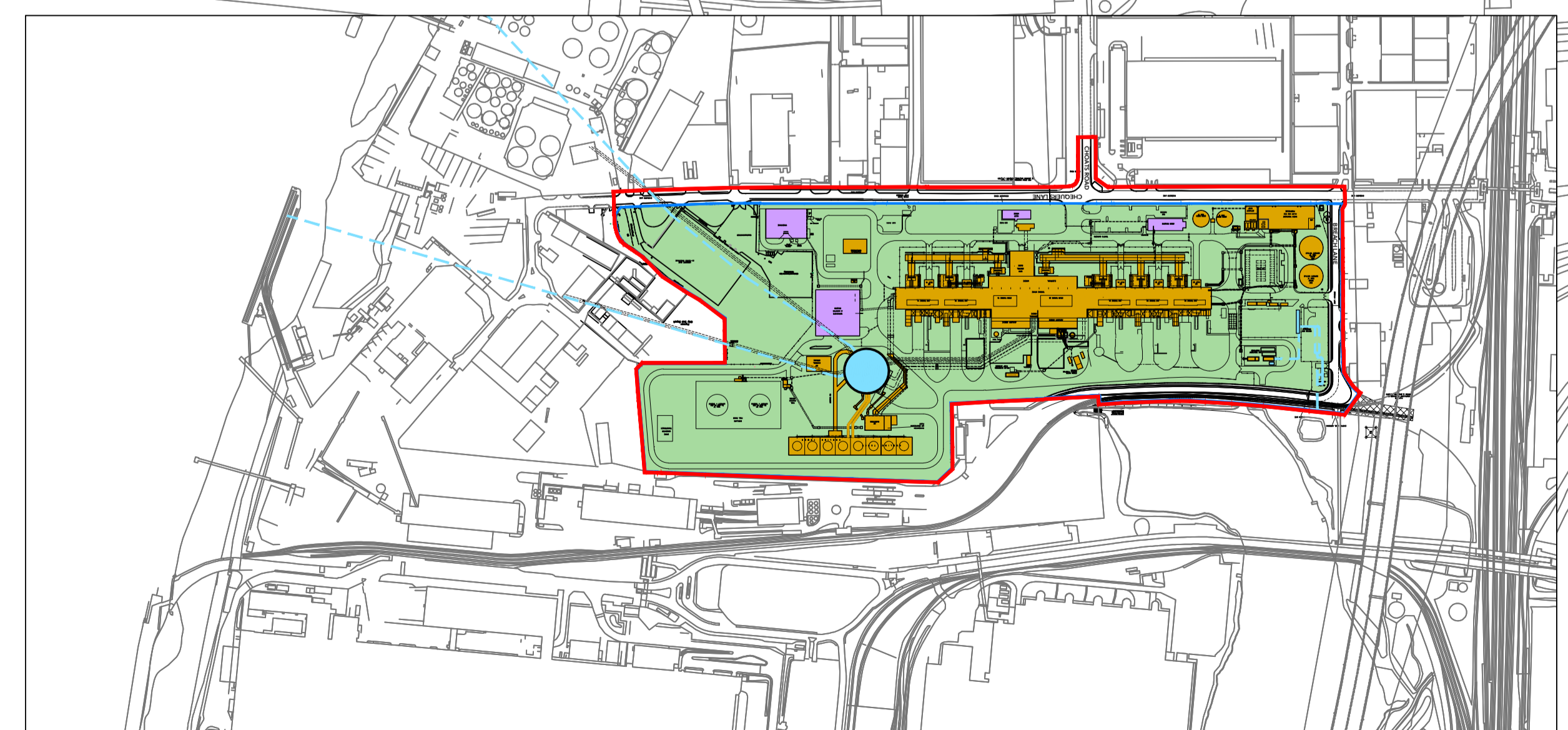
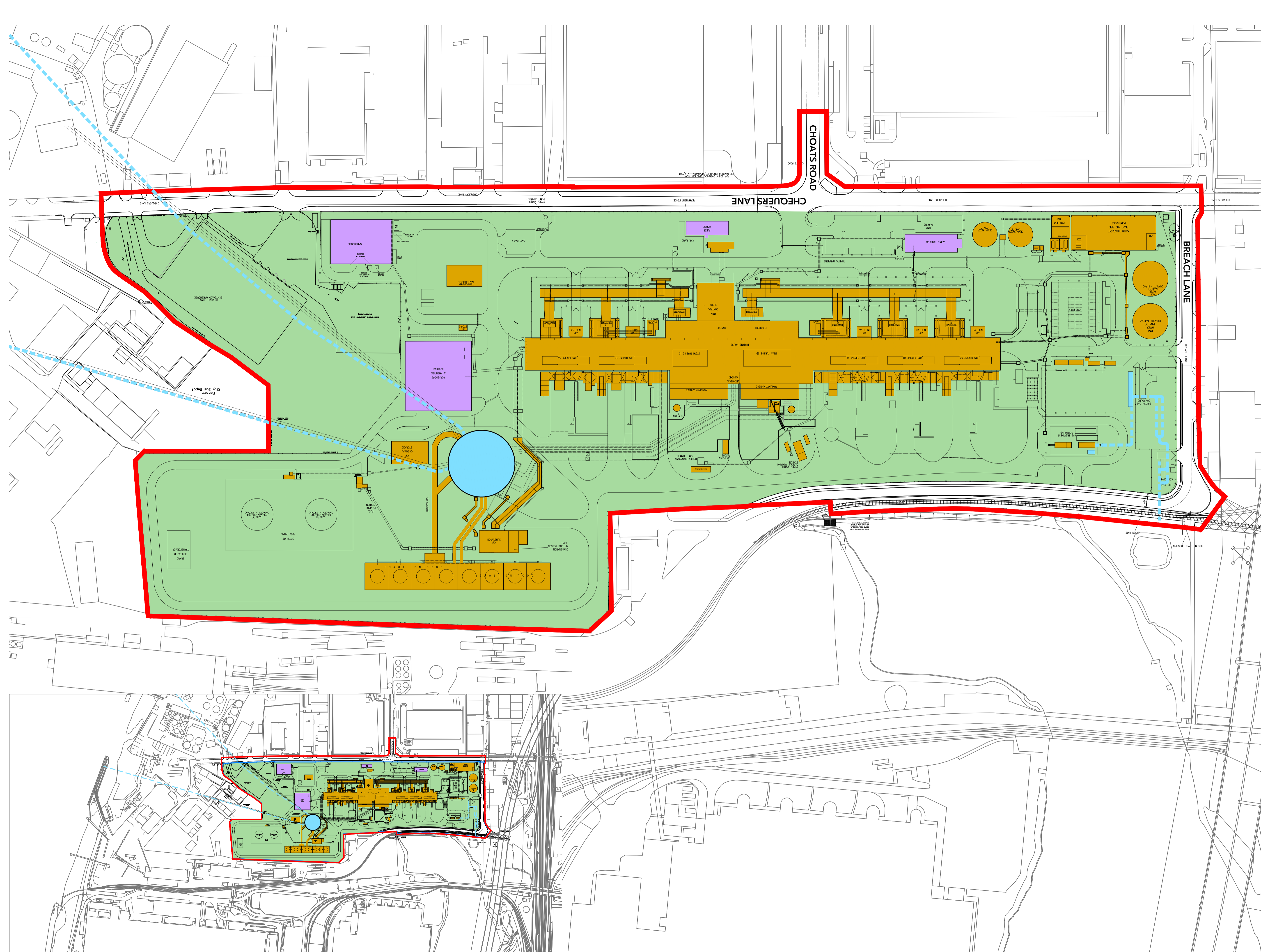
32 Frederick Street, Birmingham, B1 3HH +44 (0)121 234 7500 www.chetwoods.com



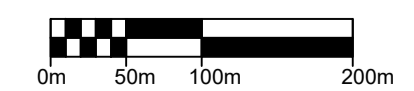
Project
 CITY OF LONDON
 CHEQUERS LANE, BARKING
 Client
 CITY OF LONDON
 Drawing Title
 DEMOLITION PLAN

Scale	Size	Drawn	Checked	Date
As shown	A1	MB	MF	24.04.20

Project	Originator	Zone	Level	Type	Rate	Number	Rev
4626	CA	00	00	DR	A	01031	PL1



WIDE DEMOLITION PLAN
 SC: 1:5000



DEMOLITION PLAN
 SC: 1:1200

